

Environmental Information



EN2015

Interoperable Watershed Projects

Dwane Young, U.S. EPA Office of Water

Monty Porter, OK Water Resources Board

2015 Exchange Network National Meeting

Supporting the Business of Environmental Protection

September 29–October 1, 2015
Sheraton Philadelphia Society Hill Hotel
Philadelphia, Pennsylvania

<http://www.exchangenetwork.net/en2015>

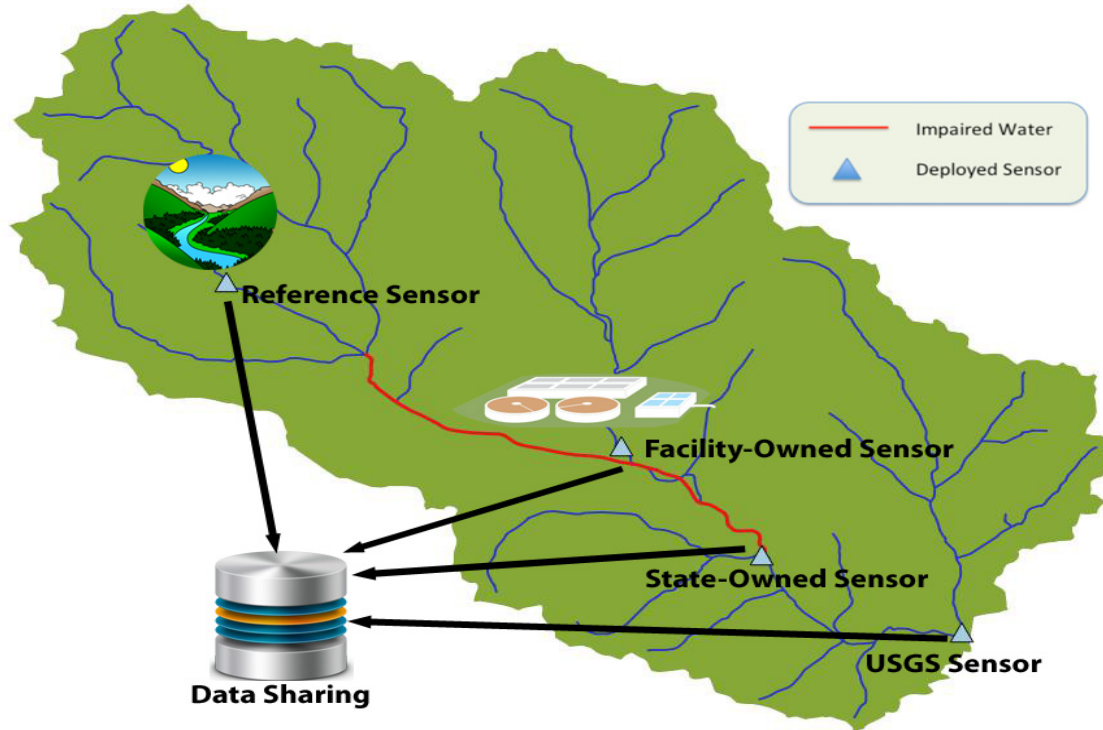
ABSTRACT

The Interoperable Watersheds Project is an E-Enterprise scoping project that focuses on making water sensor data more discoverable and accessible. This presentation gives an overview of the project, the return on investment that was conducted, and a discussion of current activities.

Outline

- Water Quality Monitoring Data – a Primer
- A National Sensor Data Sharing Network
- Return on Investment Review
- Next Steps
- Challenges
- Possibilities

An Interoperable Sensor Network



- Sensors are owned/operated by diverse organizations
- Use data standards to promote data interoperability
- Data can be available real-time, and also archived for future reference

Water Quality Monitoring Approaches



Sensors



Discrete

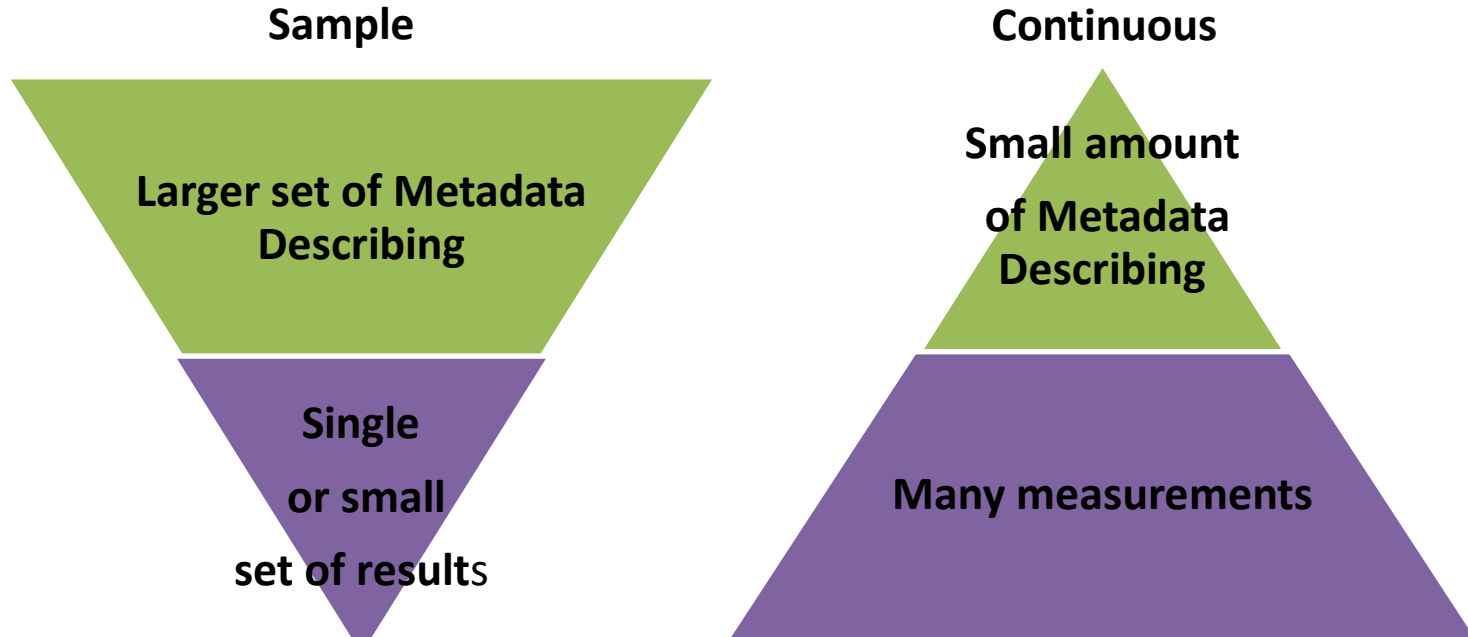
What do you do with all the data?



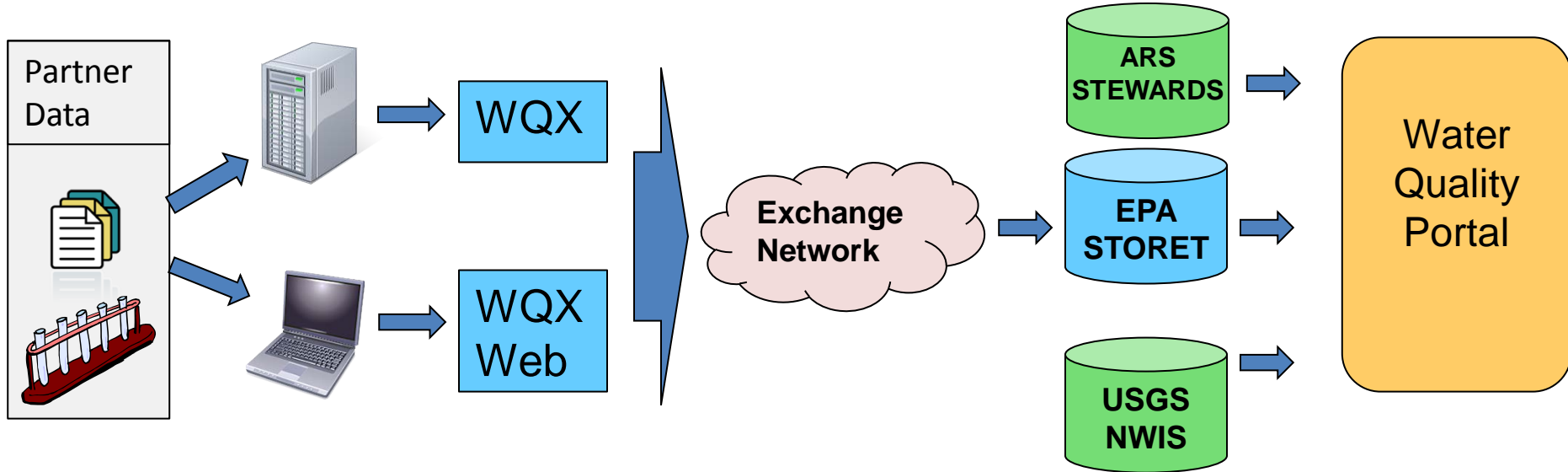
Broad Categories of Water Observations

#	Observation Style	Description
1	In-situ, fixed observation	Generally temporally dense, spatially sparse, small number of observed phenomena. Examples: river level or stage, river discharge, etc.
2	In-situ, manual observation	Temporally sparse (eg, site visits) but potentially spatially dense. Examples: groundwater observations made during pump tests at well sites.
3	Ex-situ, complex processing observations	Temporally sparse, spatially sparse, many observed phenomena. Examples: nutrients (N, P, etc), pesticides, biological, etc.
4	Remote-sensed observations	Observations collected by a sensor not in direct contact with the property being observed. These results can be spatially & temporally dense.
5	Complex data products	Processed or synthesized observational data. Examples: outputs from models, calculation of complex physics-chemistry, biological indices, etc.

Data Models are Different for Sensor and Discrete Data



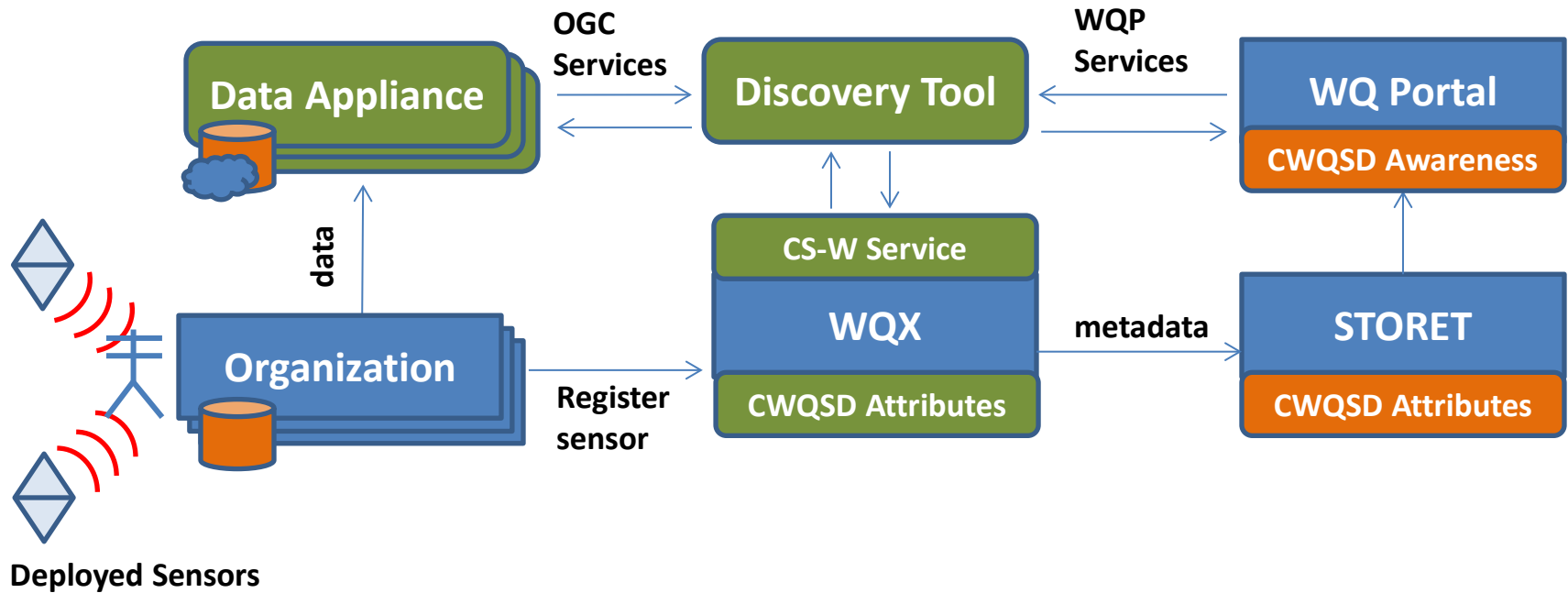
WQX Works Great for Discrete Data



- The water quality data portal (an EPA/USGS partnership) provides access to over 266 million water quality results
- These data are all available via web services which can be incorporated into any other third party application
- For more information on the portal see: www.waterqualitydata.us

The Interoperable Watersheds Project
proposes the development of an
interoperable national data sharing
network for sensors integrated with
the Water Quality Portal.

How Would it Work?



Data Standards



Water Quality Exchange (WQX)

www.epa.gov/storet/wqx

- Works great for discrete data
- Backbone of the Water Quality Portal
- Based upon data elements developed by the NWQMC

Water Markup Language 2 (WaterML2)

<http://www.opengeospatial.org/standards/waterml>

- Open Geospatial Consortium Standard
- Works great for sensor data
- Based upon WaterML 1.0 which was developed by CUAHSI

Return on Investment

- A 'Return on Investment' was conducted to evaluate the benefit of enabling a standards-based sensor data sharing network

	Year 1	Year 2	Year 3	Year 4	Year 5	Total
Investment	\$200K	\$500K	\$425K	\$100K	\$100K	\$1.325M
Cost Savings	\$0	\$0	\$629K	\$1.258M	\$1.887M	\$3.774M

Next Steps



**How do we
get there from
here?**

Next Steps: Continued

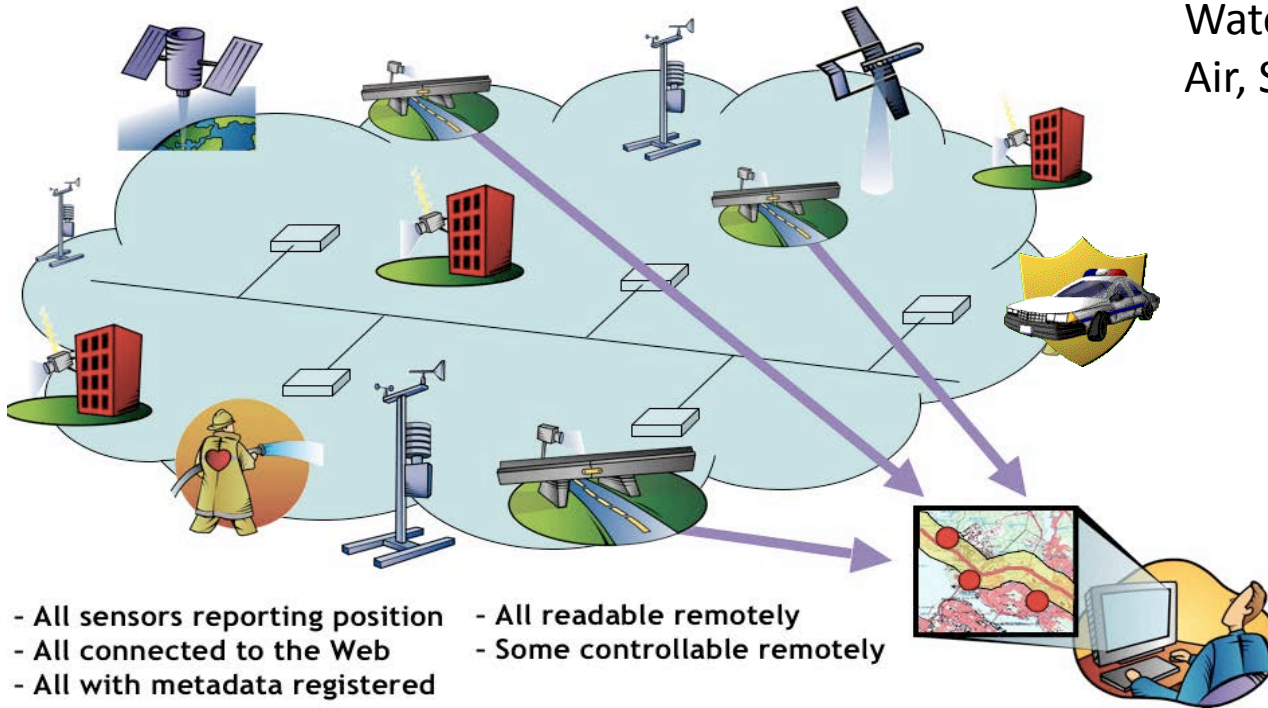
- EPA has completed a Sensor Data Strategy to guide our efforts moving forward.
- EPA has initiated two demonstration projects to test possible approaches.
- These efforts will be tied to the Open Water Data Initiative that you just heard about.

Challenges

- This effort needs to be a public/private partnership in order to succeed.
- This will be a good test of the ‘distributed’ publishing model.
- The demonstration projects will help test some of these approaches.

But wait, there's more...

Water Quality, Quantity,
Air, Satellite, and so on



- All sensors reporting position
- All connected to the Web
- All with metadata registered
- All readable remotely
- Some controllable remotely

Source: OGC Observations & Measurement (O&M) ISO 19156
Sensor Model Language (SensorML), Sensor Observation Service, Sensor Planning Service

“If you can dream it, you
can do it.”
-Walt Disney

Have further questions, comments, or ideas contact:

Dwane Young

U.S. EPA

Young.dwane@epa.gov

202-566-1214